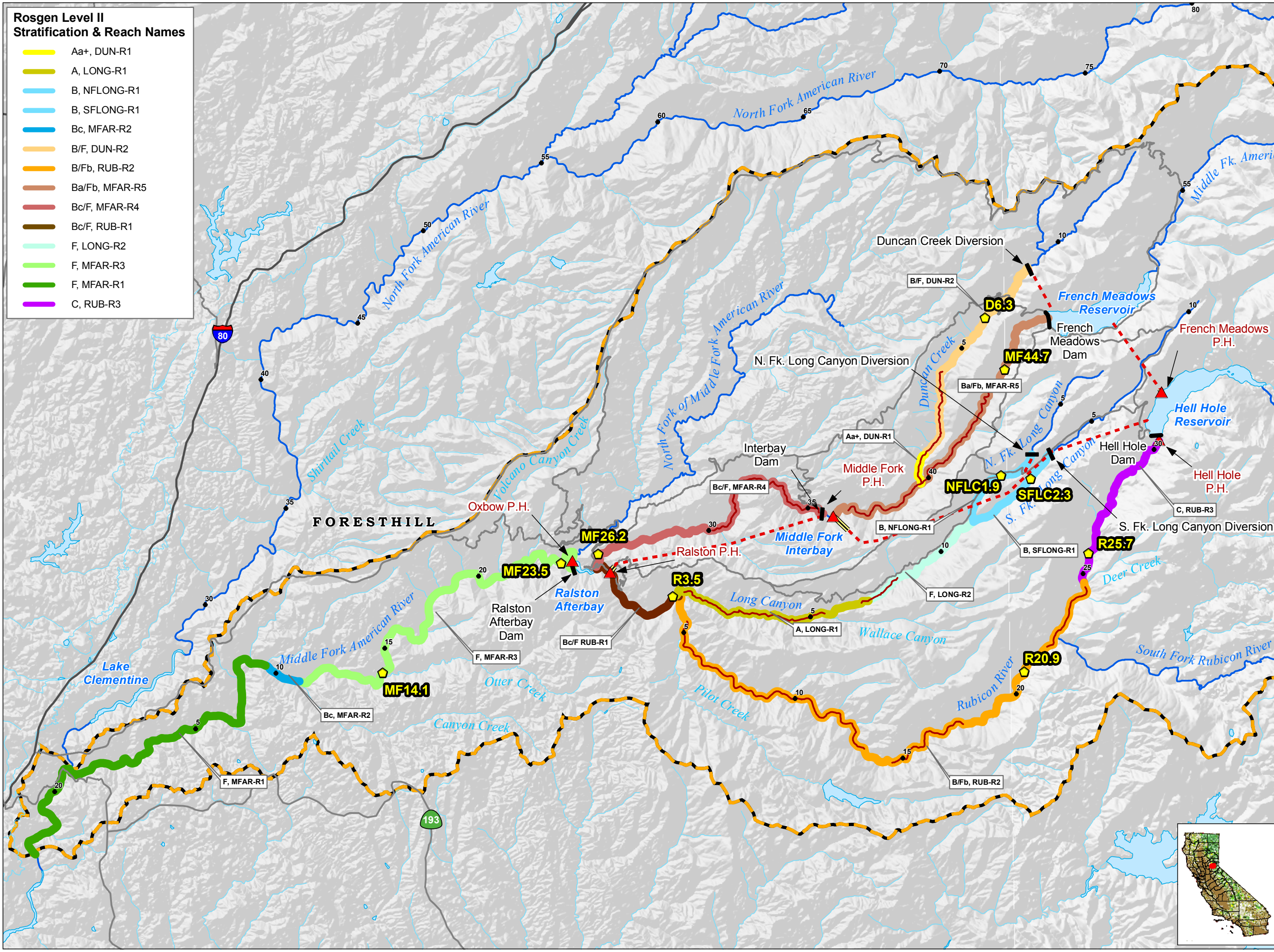



- ### Rosgen Level II Stratification & Reach Names
- Aa+, DUN-R1
 - A, LONG-R1
 - B, NFLONG-R1
 - B, SFLONG-R1
 - Bc, MFAR-R2
 - B/F, DUN-R2
 - B/Fb, RUB-R2
 - Ba/Fb, MFAR-R5
 - Bc/F, MFAR-R4
 - Bc/F, RUB-R1
 - F, LONG-R2
 - F, MFAR-R3
 - F, MFAR-R1
 - C, RUB-R3

- ### Project Facilities
- Powerhouse
 - Dam
 - Tunnel
 - Penstock
- ### Transportation
- Major Highway
 - Minor Highway
- ### Hydrography
- Watercourse with river miles (5 mi. increments)
 - Water Body
 - Middle Fork American River Watershed*
- *Modified from Calwater Ver. 2.2 to represent drainage above high-water mark of Folsom Lake
- Inaccessible Stream Segment


- ### Monitoring Site Locations
- BMI Monitoring Location with ID






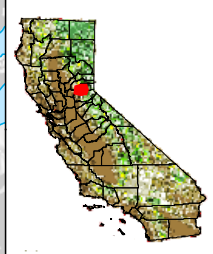
Placer County Water Agency
Middle Fork American River Project

BMIMP Map 1
**Benthic Macroinvertebrate
Monitoring Locations**





Projection: CA State Plane, Zone 2
Datum: NAD 83



Date: 2/4/11